
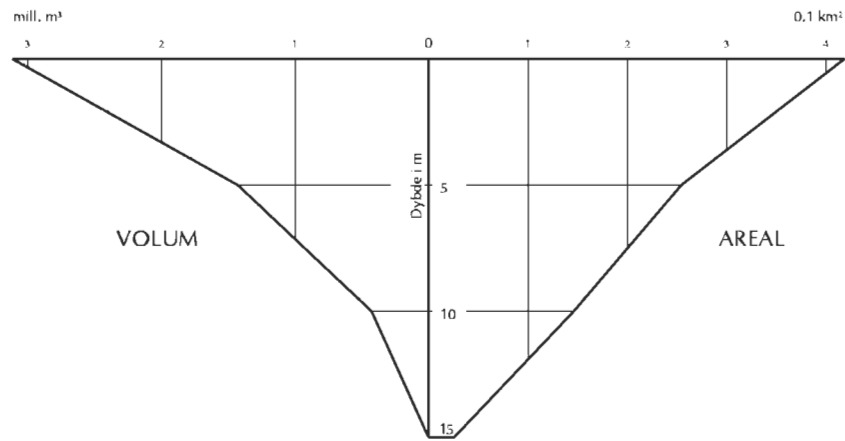
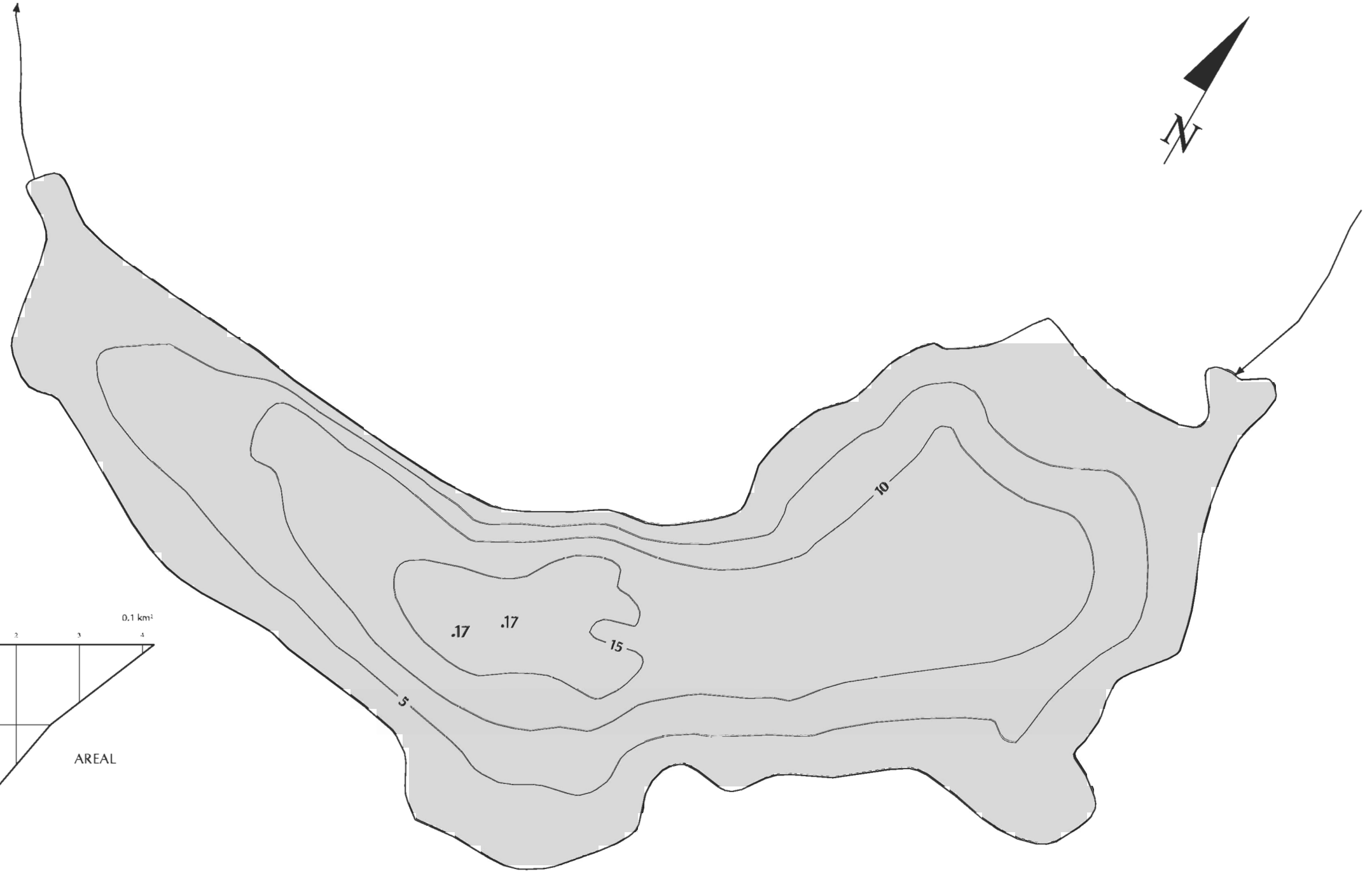




Stokkalandsvatnet

029.1Z STORÅNA



Målestokk: 1:5000
(Kartformat A3)

Vannstand fra N250-kart: 22 moh.
Oppmålt i 1995
Ekvidistanse 5 m